

Fishing GUIDE

25

2022 EDITION

GÉNÉRATION PÊCHE
Fédération Française de la Pêche et de la Protection des Milieux Aquatiques

Doubs Fishing and Aquatic Ecosystem Protection Federation

www.federation-peche-doubs.org

BESANÇON
ZAC CHATEAUFARINE
9H-19H30

PONTARLIER
ZAC DE LA GOUILLES DES SAUGES
9H-19H

DECATHLON

2 MAGASINS AU BORD DE L'EAU

NOS ÉQUIPES DE PASSIONNÉS À VOTRE SERVICE !

CAPERLAN

NOS SERVICES :
CARTE DE PÊCHE
VENTE D'APPÂTS VIVANTS
CARTE FIDÉLITÉ GRATUITE

NOS PRODUITS POUR :
LA PÊCHE AU COUP
LA PÊCHE AU LEURE
LA PÊCHE DE LA CARPE
LA PÊCHE DE LA TRUITE

Univers Pêche

Du lundi au jeudi :
08h30 à 12h00
13h30 à 19h00
Vendredi et samedi :
08h30 à 19h00
Ouvert entre midi et deux

Zac de Chateaufarine • 7b Chemin des 4 Journaux
Tél. 09 83 70 56 40 • www.universpeche25.fr

Beware of Electricity

Keep your distance

Reel in these recommendations

EQUIPMENT CONCERNED

- Carbon fibre fishing rods
- Fishing rods or lines too close to power lines, even without contact (e.g. when casting)

INSTRUCTIONS TO FOLLOW

- Familiarise yourself with high-risk areas by consulting with your fishing federation.
- If you do not know the area well, explore it in the daytime before fishing there.
- Avoid fishing near power lines, even if you are fishing from a boat.
- Avoid passing underneath power lines with a fishing rod.
- Hold your rod horizontally when you have no choice but to pass underneath a power line.
- Never try to retrieve any object stuck on a line.

If you are an angler...

If you fish too close to a power line, you could cause an electric arc (or arc discharge) and risk being electrocuted.

BE VIGILANT NEAR POWER LINES!

For further information, visit electricite-prudence.fr

Should you come into contact with an electrical facility, to avoid any accidents, call the emergency assistance number **+33 9 726 750 25**

ENEDIS
L'ELECTRICITE EN RESEAU

Fédération Française de la Pêche et de la Protection des Milieux Aquatiques

A word from the President

Dear all,
After two difficult years, it's time to steam ahead!

This year began with the renewal of the boards of our AAPPMAs, as well as that of the Federation in the spring. First of all, I would like everyone involved – both newcomers and veterans – who gives up their time to make sure we can enjoy our hobby with such enthusiasm.

Let's continue to come together for the benefit of our shared passion. And let's put our differences aside. They are what makes life interesting! Together, we are stronger. Though some people or groups may misunderstand our hobby, let's keep a calm head and show them that we are essential, by explaining what we have to offer with our presence: we keep watch over the environment. In this regard, our conduct must be exemplary as we go about our hobby.

Let's protect our passion by protecting the environment. We know that the vast majority of us are aware of the importance of protecting our ecosystem, which is fundamental for the development of a diverse fish population. Once again this year, we have seen a number of cases of pollution, and we know that these will not magically stop.

Here at the Federation, we are united in our belief that water quality is and must remain the priority in terms of our future action. Fish stocking may be useful locally in some cases, but it is only a palliative solution to our waterways' problems. Let's hope this year is an inspiring one for anglers, with new views and perspectives.

I would also like to make the most of this message to encourage you to participate in the preservation of our surroundings. Let's get everyone, especially the youngest among us, to come back down to the water and rediscover this multifaceted sport.

Take care of yourselves and your families. I wish you plenty of wonderful moments down at the water's edge.

Jean-Luc CUENOT
President of the Doubs Fishing and Aquatic Ecosystem Protection Federation

GEOPECHE™

Check out the interactive map of the Doubs River

Regulations, reserves, launches, AAPMA areas, accommodations, fishing licence agents...

<https://map.geopeche.com/25>

and on the Federation website
www.federation-peche-doubs.org

Fishing map of the Doubs department

New:
You can download detailed information on each AAPMA's fishing areas on our website.

Permanent and temporary reserves do not appear on this map as they are difficult to read. To find out their locations and for more information on fishing areas, check out the interactive version of this Geopêche map on our website www.federation-peche-doubs.org

Local fishing agreements between AAPPMAs:

- ⁽¹⁾ Free agreement between Vuillafans, La Cluse-et-Mijoux and Pontarlier (except day and week licences).
- ⁽²⁾ The Upper Doubs Fishing Agreement (EHDA in French) with option (for a fee) between Petite Chaux, Rochejean, Jougne, Bouverans, la Cluse-et-Mijoux, Pontarlier, la Longeville, Grand'Combe-Château and Morteau (except day and week licences).
- ⁽³⁾ Free agreement only on the Doubs River. Between Villars-sous-Dampjoux, Pont-de-Roide and Valentigney (except day and week licences).
- ⁽⁴⁾ Agreement with options for a fee between Goumois and St Hippolyte:
 - in all areas (week licence only)
 - on the Blaufond, La Goule, Vauvrey and Grosbois reservoirs (except day and week licences).

Fishing accommodation
Quality accommodation for fishing in the Doubs region!
Two labels, the same passion.

Hotels Holiday villages Campsites

- Centre International de Séjour**
25000 BESANÇON
+33 381 500 754
- Azureva Métabief*****
25370 METABIEF
+33 381 494 545
- Le Moulin du Plain****
25470 GOUMOIS
+33 381 444 199
www.moulinduplain.fr
- Château de la Dame Blanche*****
25870 GENEUILLE
+33 381 576 464
www.chateau-de-la-dame-blanche.fr
- Hôtel Taillard******
25470 GOUMOIS
+33 381 442 075
hotel-taillard.fr
- La Cascade*****
25920 MOUTHIER-HAUTE-PIERRE
+33 381 609 530
hotel-lacascade.fr
- Hotel de Gigot****
25380 BRIETONVILLERS
+33 381 689 118
www.hotel-gigot-vallee-dessoubre.com
- Le Relais des deux tours (5 épis)**
25330 BREMONDANS
+33 689 594 032 / +33 782 612 148
lerelaisdesdeuxtours.fr
- Hôtel de France*****
25290 ORNANS
+33 381 622 444
www.hoteldefrance-ornans.com
- Hôtel des Cygnes****
25130 VILLERS-LE-LAC
+33 381 680 120
www.hotelrestaurantlescygnes.com
- Camping Le Chanet*****
25290 ORNANS
+33 381 622 344
www.lechanet.com
- Camping Le Clos du Doubs**
25190 GLERES
+33 789 814 211
www.camping-glere.fr
- Camping Les Promenades*****
25440 QUINGEY
+33 381 637 401
www.quingeycamping.fr
- Les Gîtes de l'orée du bois****
Violet passion***
25320 BOUSSIÈRES
+33 781 007 941 / +33 381 660 912
lesgitesdubois.fr
- Le Loup gris*****
25320 BOUSSIÈRES
+33 781 007 941 / +33 381 660 912
lesgitesdubois.fr
- La Vouivre*****
25320 BOUSSIÈRES
+33 781 007 941 / +33 381 660 912
lesgitesdubois.fr
- Le Mac Machon******
25660 FONTAIN
+33 673 996 619 / +33 674 594 731
www.lamaisondufortdefontain.fr
- Le Séré des rivières*****
25660 FONTAIN
+33 673 996 619 / +33 674 594 731
www.lamaisondufortdefontain.fr
- Le Marulaz*****
25660 FONTAIN
+33 673 996 619 / +33 674 594 731
www.lamaisondufortdefontain.fr
- Les Campanelles****
25160 MALBUISSON
+33 381 693 356 / +33 608 778 674
www.podico-malbuissou.com
- Maison Le Doubs frontière*****
25130 VILLERS-LE-LAC
+33 682 927 282
www.gite-ledoubsfrontiere.com
- Les saisons de Bernadette*****
25290 SCEY-MAISIÈRE
+33 381 533 862
laurenceboillon.wixsite.com/chez-bernadette
- La Ferme Morin**
25140 FOURNET-BLANCHEROCHE
+33 381 688 704
- Le Clos du Moulin******
25160 OYE-ET-PALLET
+33 788 106 557
gite-leclosdumoulin.fr
- Gîte les Bouloies*****
25510 LAVIRON
+33 622 420 425
- Au cœur du Dessoubre**
25380 ROSUREUX
+33 381 443 685
- Au fil du Dessoubre**
25380 ROSUREUX
+33 381 442 212
www.aufildudessoubre.fr
- La Tuffière**
25840 VUILLAFANS
+33 381 609 676
www.latuffiere.com

Holiday cottages Bed and breakfasts

Find all these accommodation options on our website:
www.federation-peche-doubs.org
in the 'Fishing Accommodation' section

Doubs Fishing and Aquatic Ecosystem Protection Federation
4, rue du Docteur Morel 25720 BEURE
Tel.: +33 381 411 909 / Fax: +33 381 411 929
e-mail: fede@federation-peche-doubs.org
www.federation-peche-doubs.org

Photo credits: FODAAPMA 25 Thomas POULLEAU, FNPF Laurent MADELON
Designed by: QUATRE VINGT TREIZE Epeugney
Printed by: L'imprimeur SIMON
Published by the Doubs Fishing Federation
Print ISSN: 1957-4975

Text translation of this fishing guide on our website.
Die Übersetzung der Texte dieses Angelführers ist auf unserer Webseite zu finden.
www.federation-peche-doubs.org

Fishing regulations 2022

Angling in the department of Doubs is subject to specific regulations, depending on the waterway on which it is carried out.

There are essentially **three main classes**:

- Private category 1 waterways. Example: Cusancin, Dessoubre, Haut Doubs, Loue...
- Private category 2 waterways. Example: Doubs middle course, Ognon, Savoureuse...
- Public category 2 waterways and canals. Example: Doubs middle course, Rhône–Rhine Canal...

And three specific cases:

- A public category 1 section on the Loue River (Arc-et-Senans section).
- 2 state-owned category 2 hydroelectric reservoirs ('classified as public' as far as fishing is concerned): Vaufrey and Poset Lakes.

- A section governed by an international convention named 'Doubs frontière' (Doubs border) (between Villers-le-Lac and Clairbief and upstream from Bremoncourt).

Should you have any doubts regarding regulations, please consult the Geopêche website or contact the Federation.

The following information is a summary of the main texts in existence, taken from the French Environmental Code and the Permanent Regulatory Order concerning freshwater fishing in the department of Doubs.

Internal regulations or specific fishing regulations cannot substitute the general regulations presented in this document.

The Federation shall not be held responsible for this information.

Fishing conduct and methods	Specific measures
-----------------------------	-------------------

In category 1, members of an AAPPMA can fish using:

- 1 line in private waters
- 2 lines in public waters (Arc-et-Senans section of the Loue River only)

In category 2, members of an AAPPMA can fish using:

- 4 lines in private waters.
- 4 lines in public waters
- 3 lines on the border section of the Doubs, including one rod without a reel to catch live bait.

In both categories, members of an AAPPMA can fish using:

- 1 glass jug or bottle with a maximum capacity of 2 litres to catch minnows and other fish to use as bait
- 6 drop nets, with a maximum diameter or diagonal measurement of 30 cm, with 27 mm or 10 mm mesh for catching signal crayfish. However, using them is forbidden on the border section of the Doubs.

The lines must be fitted onto rods and equipped with two hooks or three artificial flies at most. On the border section of the Doubs, lines must be equipped with a maximum of 2 hooks.

However, in the Saint-Point, Remoray and Bouverans lakes, the maximum number of hooks per line is set at 10, with a limit of 20 in total for all the lines being used for fishing at one time.

No-fishing zones

- Reserves protected by a prefectoral order.
- Fish ladders.
- Locks.
- Waterways inside buildings.

• On all of the department's navigable public waterways and canals, all fishing is banned at dams and locks and within a distance of at least 50 metres upstream and downstream of them. There are signs specifying these limits, which may differ depending on the type of dam or lock.

• On all of the department's non-navigable private waterways and canals, all fishing is banned at dams and locks and within a distance of at least 50 metres downstream of them, except fishing with a single line.

Responsibility and respect for others

Anglers are responsible for any damage they cause to property or crops.

You are advised to follow the path for anglers along the river, and not to wander in all directions. Please respect fences and trees, and avoid parking inappropriately.

Look after nature by taking all litter with you, including picnic leftovers, packaging, bait, used fishing line, etc.


Our right to fish, granted by the public and private owners of the waters, depends on your conduct. Just one poorly behaved angler can cause an AAPPMA to lose miles of river.

Fish consumption	Specific regulations
------------------	----------------------








Following evidence of all or some species present in certain stretches of river being contaminated with certain pollutants (especially PCB), **the consumption of fish** (of all species) **is forbidden** in the following sections:

- Ognon, from the Monfterney dam to the Montbozon dam.
- Allan, along its entire course.
- Savoureuse, along its entire course in the department.
- Lizaine, along its entire course in the department.

The canals and lakes deriving from the aforementioned waterways are subject to the same measures. Tributaries are not affected. These restrictions do not apply to authorised fishing.



Size and number of catches

Species	Section	Legal size	Number of catches Per angler per day
 Brown trout	The Doubs, from the 558 boundary marker (Bremencourt) to the departmental border with Jura, excluding tributaries.	30 cm	4 salmonids (a maximum of 2 brown trout)
	The Dessoubre, from the confluence with the Réverotte to the confluence with the Doubs, excluding tributaries.		
	Doubs border Areas not mentioned	25 cm	from the Dessoubre and its tributaries and 2 brown trout from the Cusancin and its tributaries).
 European grayling	The Doubs, from the 558 boundary marker (Bremencourt) to the D438 bridge at Voujeaucourt, excluding tributaries.	35 cm	4 salmonids, including a maximum of 2 graylings, with a maximum annual quota of 30 salmonids.
	Doubs border Areas not mentioned	30 cm	
 Rainbow trout, Arctic char, Brook trout	All over the department Categories 1 and 2	25 cm	5 per day, 200 per year
 Whitefish	All over the department, Categories 1 and 2	32 cm	2 pikes
	Category 1 (and Bouverans lake)	50 cm	
 Pike	Category 2	60 cm	3 predatory fish (pike, zander, black bass), including a maximum of 2 pikes
	Category 2	50 cm	
 Zander	Category 2	50 cm	Doubs border: 3 pikes
 Black bass	Category 2	40 cm	No restriction
Other species	All over the department, Categories 1 and 2	No size	

Legal catch sizes: The length of the fish is measured from the tip of its snout to the end of its outstretched tail fin. Specimens smaller than the legal size must be released back into the water immediately, whether alive or dead. Furthermore, transporting a live carp measuring longer than 60 cm is forbidden.

Please note! On the border section of the Doubs, any salmonid or pike catches must be recorded in a fishing logbook.

Fishing seasons

	Category 1	Category 2
General fishing season	Saturday 12 March to Sunday 18 September, both dates inclusive	Saturday 1 January to Saturday 31 December, both dates inclusive
Specific fishing seasons		
Brown trout Brook trout Arctic char	General fishing season	Doubs border: Tuesday 1 March to Friday 30 September, both dates inclusive Saturday 12 March to Sunday 18 September, both dates inclusive Doubs border: Tuesday 1 March to Friday 30 September, both dates inclusive
European grayling	Saturday 21 May to Sunday 18 September, both dates inclusive	Doubs border: Monday 16 May to Friday 30 September, both dates inclusive Saturday 21 May to Tuesday 1 November, both dates inclusive Doubs border: Monday 16 May to Friday 30 September, both dates inclusive
Whitefish	General fishing season	Saturday 12 March to Tuesday 1 November, both dates inclusive
Pike Perch	General fishing season*	Haut-Doubs**: Saturday 1 January to Sunday 30 January, both dates inclusive and Saturday 4 June to Saturday 31 December, both dates inclusive Doubs border: Saturday 1 January to Monday 28 February and Thursday 16 June to Saturday 31 December, both dates inclusive Other sectors: Saturday 1 January to Sunday 30 January, both dates inclusive and Saturday 30 April to Saturday 31 December, both dates inclusive
Black bass	General fishing season	Saturday, 1 January to Sunday 30 January, both dates inclusive and Saturday 2 July to Saturday 31 December, both dates inclusive
Zander	General fishing season	Saturday, 1 January to Sunday 30 January, both dates inclusive and Saturday 4 June to Saturday 31 December, both dates inclusive
Silver eel		Fishing forbidden all year
Crayfish (European, stone, white-clawed, narrow-clawed)		Fishing forbidden all year
Edible and common frogs	Saturday 14 May to Sunday 18 September, both dates inclusive	Saturday 14 May to Saturday 31 December, both dates inclusive
Other frog species		Fishing forbidden all year
Other species	General fishing season	General fishing season

*In category 1, any pike caught between 12 March and 29 April must be released back into the water immediately. This rule is extended to 3 June in all sections classed as category 1 on the Doubs, its tributaries and its sub-tributaries, upstream of Chailleux Lake.

**Haut-Doubs: The Doubs and its tributaries classed as category 2, including lakes, upstream of Chailleux Lake: The Doubs from the Labergement-Sainte-Marie bridge to the Oye-et-Pallet dam (including Saint-Point Lake) and from the La Roche bridge to Chailleux Lake (boundary with the Doubs along the international border), Remoray Lake and its drainage tunnel La Taverne, Raie du Lotaud (including the Frasne and Pont Rouge lakes).

Fishing times

Fishing is forbidden more than half an hour before sunrise and more than half an hour after sunset.

Please note: on the border section of the Doubs, authorised fishing hours are not linked to the time the sun rises and sets. You can consult the table that details these times on the Federation website, in the Doubs border regulations section.

JANUARY 2022	FEBRUARY	MARCH	APRIL	MAY	JUNE	JULY	AUGUST	SEPTEMBER	OCTOBER	NOVEMBER	DECEMBER
Days Start End	Days Start End	Days Start End	Days Start End	Days Start End	Days Start End	Days Start End	Days Start End	Days Start End	Days Start End	Days Start End	Days Start End
1 s 08:14 17:34	1 t 07:50 18:18	1 t 07:02 19:03	1 t 06:58 20:51	1 s 06:00 21:35	1 w 05:21 22:15	1 t 05:21 22:27	1 m 05:53 21:59	1 t 06:37 21:03	1 s 07:19 19:59	1 t 07:07 18:00	1 t 07:52 17:26
2 s 08:14 17:35	2 w 07:49 18:19	2 w 07:00 19:05	2 s 06:56 20:52	2 s 06:58 21:37	2 t 05:21 22:16	2 t 05:55 21:57	2 t 06:38 21:01	2 t 05:55 21:57	2 s 07:21 19:57	2 w 07:08 17:58	2 t 07:53 17:25
3 m 08:13 17:36	3 t 07:48 18:21	3 t 06:58 19:07	3 s 06:54 20:54	3 t 06:57 21:38	3 t 05:20 22:17	3 s 05:22 22:26	3 w 05:56 21:56	3 s 06:40 20:59	3 m 07:22 19:55	3 t 07:10 17:57	3 s 07:54 17:25
4 t 08:13 17:37	4 t 07:48 18:23	4 t 06:56 19:08	4 m 06:52 20:55	4 w 06:55 21:40	4 s 05:19 22:18	4 s 05:22 22:28	4 t 05:57 21:54	4 s 06:41 20:56	4 t 07:24 19:53	4 t 07:12 17:55	4 s 07:56 17:25
5 w 08:09 17:38	5 s 07:45 18:24	5 s 07:45 18:24	5 t 06:54 19:10	5 t 06:50 20:57	5 t 05:53 21:41	5 s 05:19 22:18	5 s 06:42 20:54	5 w 07:25 19:51	5 m 08:02 20:54	5 w 07:25 17:54	5 m 07:57 17:24
6 t 08:13 17:39	6 s 07:43 18:26	6 s 06:52 19:11	6 w 06:48 20:58	6 t 06:48 20:58	6 t 05:52 21:43	6 m 05:18 22:20	6 t 06:44 20:52	6 t 07:27 19:49	6 s 07:15 17:52	6 t 07:58 17:24	
7 t 08:12 17:41	7 m 07:42 18:28	7 m 06:50 19:13	7 t 06:46 21:00	7 s 06:50 21:44	7 t 05:18 22:20	7 t 05:25 22:25	7 t 06:40 21:50	7 t 07:28 19:47	7 m 07:16 17:51	7 w 07:59 17:24	
8 s 08:12 17:45	8 t 07:40 18:29	8 t 06:48 19:14	8 t 06:44 21:01	8 s 06:49 21:46	8 w 05:18 22:21	8 t 05:26 22:24	8 m 06:40 21:48	8 t 06:47 20:48	8 s 07:30 19:45	8 t 07:18 17:49	8 t 08:00 17:24
9 w 08:06 17:36	9 w 07:38 18:31	9 w 06:46 19:16	9 t 06:42 21:03	9 m 06:47 21:47	9 t 05:17 22:22	9 s 05:17 22:22	9 s 06:37 21:46	9 t 06:41 21:46	9 s 07:31 19:43	9 w 07:20 17:48	9 t 08:01 17:23
10 m 08:11 17:44	10 t 07:37 18:32	10 t 06:44 19:17	10 s 06:40 21:04	10 t 06:46 21:48	10 t 05:17 22:23	10 s 05:28 22:23	10 w 06:36 21:44	10 s 06:39 20:44	10 m 07:33 19:41	10 t 07:21 17:46	10 s 08:02 17:23
11 t 08:11 17:46	11 t 07:35 18:34	11 t 06:42 19:19	11 m 06:38 21:06	11 w 06:44 21:50	11 s 05:17 22:23	11 m 05:29 22:22	11 t 06:07 21:43	11 s 06:51 20:42	11 t 07:34 19:39	11 t 07:23 17:45	11 s 08:03 17:23
12 w 08:10 17:47	12 s 07:34 18:36	12 s 06:40 19:21	12 t 06:38 21:07	12 t 06:43 21:51	12 s 05:16 22:24	12 t 05:30 22:22	12 t 06:08 21:42	12 w 06:52 20:40	12 w 07:36 19:37	12 s 07:24 17:44	12 m 08:04 17:23
13 s 08:10 17:48	13 s 07:32 18:37	13 s 06:38 19:22	13 w 06:34 21:09	13 t 05:41 21:53	13 w 05:16 22:24	13 w 05:31 22:21	13 s 06:10 21:39	13 t 06:54 20:38	13 t 07:37 19:35	13 s 07:26 17:42	13 t 08:05 17:23
14 t 08:09 17:50	14 m 07:30 18:39	14 m 06:38 19:24	14 t 06:32 21:10	14 s 06:40 21:54	14 t 05:16 22:25	14 t 05:32 22:20	14 s 06:11 20:38	14 w 06:55 20:35	14 t 07:39 19:31	14 m 07:27 17:41	14 w 08:06 17:23
15 s 08:08 17:51	15 t 07:28 18:41	15 t 06:34 19:25	15 t 06:30 21:12	15 s 06:39 21:55	15 w 05:16 22:25	15 t 05:32 22:19	15 m 06:13 21:36	15 t 06:56 20:33	15 s 07:40 19:31	15 t 07:29 17:40	15 t 08:07 17:24
16 s 08:08 17:53	16 w 07:27 18:42	16 w 06:32 19:27	16 s 06:28 21:13	16 m 06:37 21:57	16 t 05:16 22:26	16 s 06:34 22:18	16 t 06:14 21:34	16 t 06:58 20:31	16 s 07:42 19:29	16 w 07:30 17:39	16 t 08:08 17:24
17 w 08:07 17:54	17 t 07:25 18:44	17 t 06:30 19:28	17 s 06:26 21:15	17 t 06:36 21:58	17 t 05:16 22:26	17 s 06:35 22:17	17 w 06:15 21:32	17 t 07:32 17:38	17 t 07:43 19:27	17 t 07:32 17:38	17 s 08:08 17:24
18 m 08:06 17:56	18 t 07:23 18:46	18 t 06:28 19:30	18 m 06:24 21:16	18 w 06:35 21:59	18 s 05:16 22:27	18 m 06:32 22:16	18 s 07:01 20:27	18 t 07:45 19:25	18 t 07:45 19:25	18 t 07:34 17:37	18 s 08:09 17:23
19 w 08:05 17:57	19 s 07:21 18:47	19 s 06:25 19:33	19 t 06:22 21:18	19 t 06:34 22:00	19 s 05:16 22:27	19 t 05:37 22:15	19 t 06:18 21:28	19 w 07:02 20:25	19 w 07:46 19:23	19 s 07:35 17:35	19 m 08:10 17:25
20 t 08:04 17:59	20 s 07:20 18:49	20 s 06:23 19:30	20 w 06:20 21:19	20 t 06:32 22:02	20 w 05:16 22:27	20 t 05:38 22:14	20 t 07:04 20:23	20 t 07:48 19:21	20 s 07:37 17:34	20 t 08:10 17:25	
21 s 08:03 18:00	21 t 07:18 18:51	21 m 06:21 19:34	21 t 06:18 21:21	21 s 06:31 22:03	21 t 05:17 22:27	21 t 05:39 22:21	21 s 08:21 21:25	21 w 07:05 20:21	21 t 07:49 19:19	21 m 07:38 17:33	21 w 08:11 17:26
22 w 08:02 18:02	22 t 07:16 18:52	22 t 06:19 19:36	22 t 06:16 21:22	22 s 06:30 22:04	22 w 05:17 22:28	22 t 05:41 22:12	22 s 08:22 21:23	22 t 07:06 20:18	22 s 07:51 19:17	22 t 07:40 17:33	22 m 08:11 17:26
23 s 08:01 18:03	23 w 07:14 18:54	23 w 06:17 19:37	23 s 06:14 21:24	23 s 05:29 22:16	23 t 05:17 22:28	23 t 05:42 22:11	23 t 06:24 21:21	23 t 07:08 20:16	23 s 08:22 21:13	23 t 07:41 17:32	23 t 08:12 17:27
24 m 08:00 18:05	24 t 07:12 18:55	24 t 06:15 19:39	24 s 06:12 21:25	24 t 05:28 22:07	24 t 05:17 22:28	24 s 06:43 22:10	24 s 07:09 20:14	24 s 07:09 20:14	24 m 07:54 19:14	24 t 07:42 17:31	24 s 08:12 17:27
25 t 07:59 18:06	25 t 07:10 18:57	25 t 06:13 19:40	25 s 06:11 21:27	25 s 05:27 22:08	25 t 05:11 20:12	25 m 05:44 22:08	25 t 05:46 22:08	25 t 05:46 22:08	25 t 07:44 17:30	25 s 08:12 17:27	
26 w 07:58 18:08	26 s 07:08 18:59	26 s 06:11 19:42	26 t 06:09 21:28	26 t 05:26 22:09	26 s 06:18 22:28	26 t 06:46 22:07	26 t 06:28 21:15	26 m 07:12 20:10	26 w 07:57 19:10	26 s 07:45 17:29	26 m 08:11 17:29
27 t 07:57 18:09	27 s 07:06 19:00	27 s 07:08 20:43	27 t 06:07 21:30	27 s 05:25 22:10	27 w 06:07 21:30	27 w 06:47 22:06	27 s 06:30 21:13	27 t 07:16 20:08	27 t 07:56 19:08	27 s 07:42 17:28	27 t 08:13 17:29
28 t 07:56 18:11	28 m 07:04 19:02	28 m 07:07 20:45	28 t 06:05 21:31	28 s 05:24 22:11	28 t 05:19 22:28	28 t 06:48 22:04	28 t 06:31 21:11	28 t 07:15 20:06	28 t 08:00 19:07	28 m 07:48 17:28	28 m 08:13 17:30
29 s 07:54 18:13		29 t 07:04 20:46	29 t 06:03 21:33	29 s 05:24 22:12	29 w 05:20 22:28	29 t 05:49 22:03	29 m 06:32 21:09	29 t 07:17 20:04	29 s 08:02 19:05	29 t 07:49 17:27	29 t 08:13 17:31
30 s 07:53 18:14		30 w 07:02 20:48	30 m 05:23 22:13	30 t 05:20 22:27	30 t 05:20 22:27	30 m 05:51 22:02	30 t 06:34 21:07	30 t 07:18 20:01	30 s 08:04 19:03	30 w 07:51 17:27	30 t 08:14 17:32
31 m 07:52 18:16		31 t 07:00 20:49	31 s 06:02 21:34	31 t 05:22 22:14		31 s 05:52 22:00	31 w 06:35 21:05		31 m 08:02 19:06		31 s 08:14 17:33

This timetable indicates the start and end of the fishing day and takes into account the 30-minute leeway time before sunrise and after sunset. The summer/winter clock changes have been made in the table, subject to their official enforcement.

Catch and release areas all species